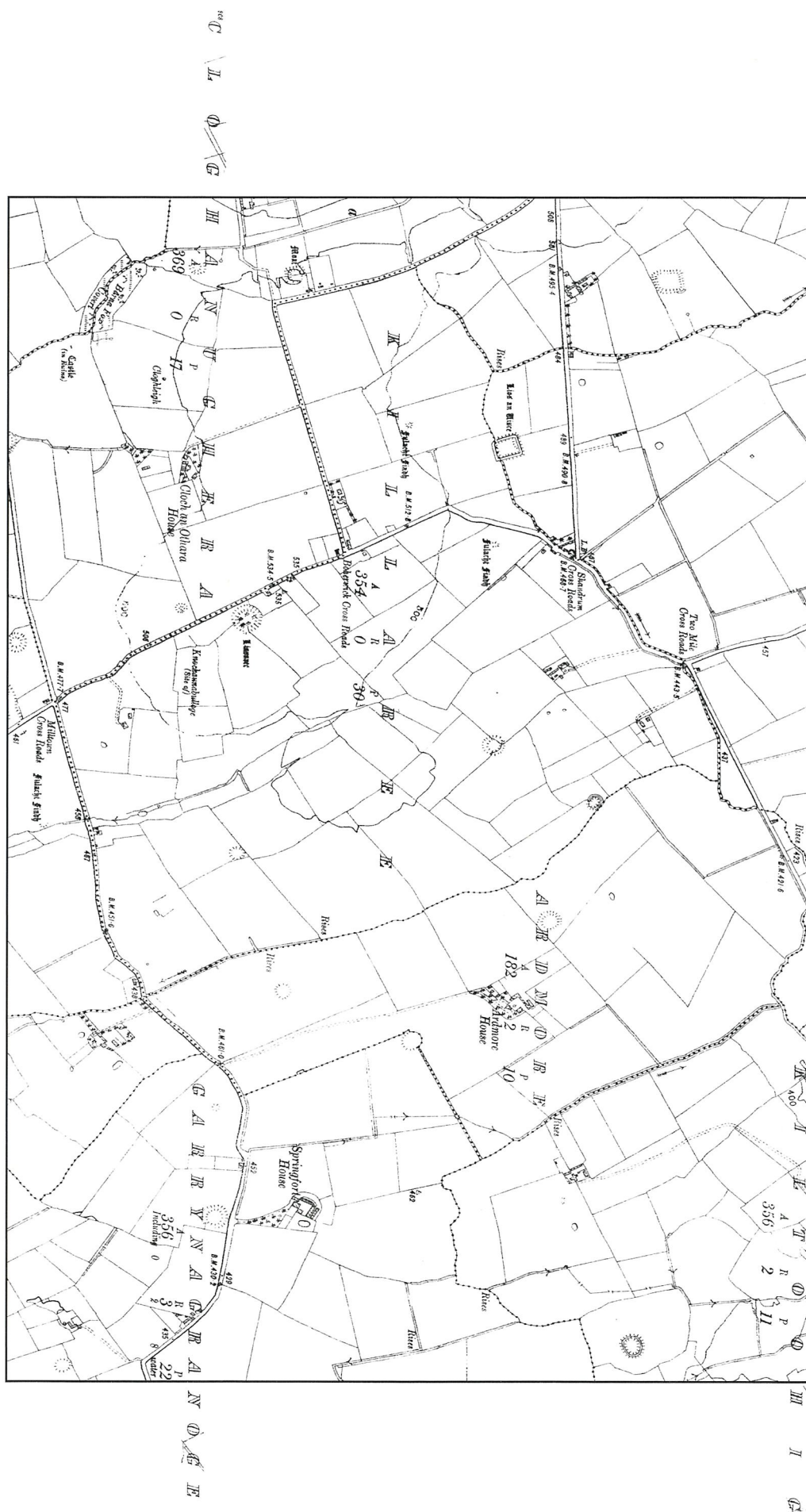


Ordnance Survey Map

Module 10
Activity Sheet 1



Name



Ordinance Survey Six-inch Map (1936)

Based on Ordnance Survey Ireland Permit No. 7940. © Ordnance Survey Ireland and Government of Ireland



Name _____

Roads and Crossroads

1. Draw an orange circle around the named crossroads and list the names below:

.....
.....
.....
.....

2. What do you think these names tell us about the cross roads?

.....
.....
.....
.....

3. Outline, using orange, the roads on the map.

Heights and Contours

4. Mark, with a purple circle, the sixteen spot heights on the map.

5. Mark, with a purple triangle, the two trigonometrical stations on the map.

6. Mark, with a purple rectangle, the eleven bench marks on the map.

7. Mark, using purple, the five hundred foot contour.

8. Colour-in, using purple, all the land over five hundred feet above sea level.

9. List all the spot heights and bench marks from Milltown Cross Roads to Shandrum Cross roads:

.....
.....
.....

10. If you travel from Milltown Cross Roads to Shandrum Cross Roads are you?

- a. Travelling uphill all the way ☐
- b. Travelling downhill all the way ☐
- c. Travelling uphill and then downhill ☐
- d. Travelling downhill and then uphill ☐

Part 1: Water and Trees

Module 10
Activity Sheet 3

207

Name

Water

1. Draw a blue square around the seven 'rises' on the maps.
2. Circle in red all the arrows showing the direction of streams and watercourses.
3. Mark in blue all the streams you can find on the map.
4. Mark in blue all the watercourses you can find on the map.
5. Circle in blue all the wells and ponds shown on the map.

Trees and Marshy Areas

6. Outline in brown any wet/marshy areas shown on the map.
7. Outline in green all the trees/wooded areas on the maps.
8. Why are most of the trees growing close to houses?

.....

Part 2: Buildings, Avenues and Named Features

1. Draw a brown circle around the three houses named on the map.
2. List the names of these houses:
.....
.....
.....
3. Outline in red the avenues leading to these houses from the road.
4. Draw a brown square around any other' houses you can find on the map with similar avenues leading to them, and mark the avenues in red.
5. Draw a pink rectangle around the following:
'Barna Fox Covert'
'Cloghleigh'
'Knockaunabulloge (Site of)



Name

1. Outline in yellow all the townland boundaries on the map.
2. Colour the townland of Ardmore in red.
3. Colour the townland of Killaree in red.
4. Under each townland name is the size of the townland in old units of land measurement:
A =Acres R=Rods P=Perches

What is the area of Ardmore townland?Acres Roods Perches

5. What is the area of Killaree townland?Acres Roods Perches

6. Outline in pink one field with roughly these shapes:

Square

Rectangular

L-Shaped

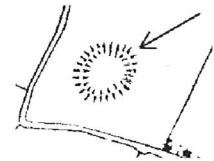
Trapazoidal

Name



1. Some of the archaeological monuments on the map are named in Old English script. There are seven names like this on the map. Circle the names on the map in red and list them below.

- a.
- b.
- c.
- d.
- e.
- f.
- g.

2. Some of the archaeological monuments on the map are shown using hachures. Draw a circle around each of these on the map.



3. Number all the archaeological monuments you have found on the map and tick below which type of monument it is:

Fulacht Fiadh			Castle
1. fulacht fiadh <input type="checkbox"/>	ringfort <input type="checkbox"/>	moated site <input type="checkbox"/>	castle/other <input type="checkbox"/>
2. fulacht fiadh <input type="checkbox"/>	ringfort <input type="checkbox"/>	moated site <input type="checkbox"/>	castle/other <input type="checkbox"/>
3. fulacht fiadh <input type="checkbox"/>	ringfort <input type="checkbox"/>	moated site <input type="checkbox"/>	castle/other <input type="checkbox"/>
5. fulacht fiadh <input type="checkbox"/>	ringfort <input type="checkbox"/>	moated site <input type="checkbox"/>	castle/other <input type="checkbox"/>
6. fulacht fiadh <input type="checkbox"/>	ringfort <input type="checkbox"/>	moated site <input type="checkbox"/>	castle/other <input type="checkbox"/>
7. fulacht fiadh <input type="checkbox"/>	ringfort <input type="checkbox"/>	moated site <input type="checkbox"/>	castle/other <input type="checkbox"/>
8. fulacht fiadh <input type="checkbox"/>	ringfort <input type="checkbox"/>	moated site <input type="checkbox"/>	castle/other <input type="checkbox"/>
9. fulacht fiadh <input type="checkbox"/>	ringfort <input type="checkbox"/>	moated site <input type="checkbox"/>	castle/other <input type="checkbox"/>
10. fulacht fiadh <input type="checkbox"/>	ringfort <input type="checkbox"/>	moated site <input type="checkbox"/>	castle/other <input type="checkbox"/>
11. fulacht fiadh <input type="checkbox"/>	ringfort <input type="checkbox"/>	moated site <input type="checkbox"/>	castle/other <input type="checkbox"/>
12. fulacht fiadh <input type="checkbox"/>	ringfort <input type="checkbox"/>	moated site <input type="checkbox"/>	castle/other <input type="checkbox"/>
13. fulacht fiadh <input type="checkbox"/>	ringfort <input type="checkbox"/>	moated site <input type="checkbox"/>	castle/other <input type="checkbox"/>
14. fulacht fiadh <input type="checkbox"/>	ringfort <input type="checkbox"/>	moated site <input type="checkbox"/>	castle/other <input type="checkbox"/>
15. fulacht fiadh <input type="checkbox"/>	ringfort <input type="checkbox"/>	moated site <input type="checkbox"/>	castle/other <input type="checkbox"/>
16. fulacht fiadh <input type="checkbox"/>	ringfort <input type="checkbox"/>	moated site <input type="checkbox"/>	castle/other <input type="checkbox"/>
17. fulacht fiadh <input type="checkbox"/>	ringfort <input type="checkbox"/>	moated site <input type="checkbox"/>	castle/other <input type="checkbox"/>
18. fulacht fiadh <input type="checkbox"/>	ringfort <input type="checkbox"/>	moated site <input type="checkbox"/>	castle/other <input type="checkbox"/>
19. fulacht fiadh <input type="checkbox"/>	ringfort <input type="checkbox"/>	moated site <input type="checkbox"/>	castle/other <input type="checkbox"/>
20. fulacht fiadh <input type="checkbox"/>	ringfort <input type="checkbox"/>	moated site <input type="checkbox"/>	castle/other <input type="checkbox"/>



Name _____

